
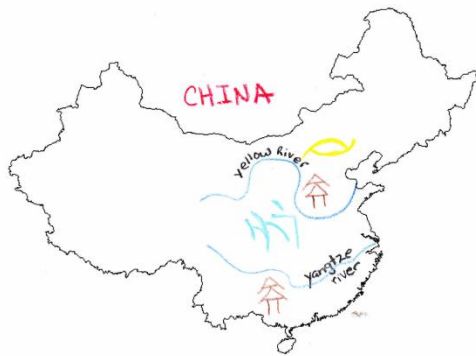
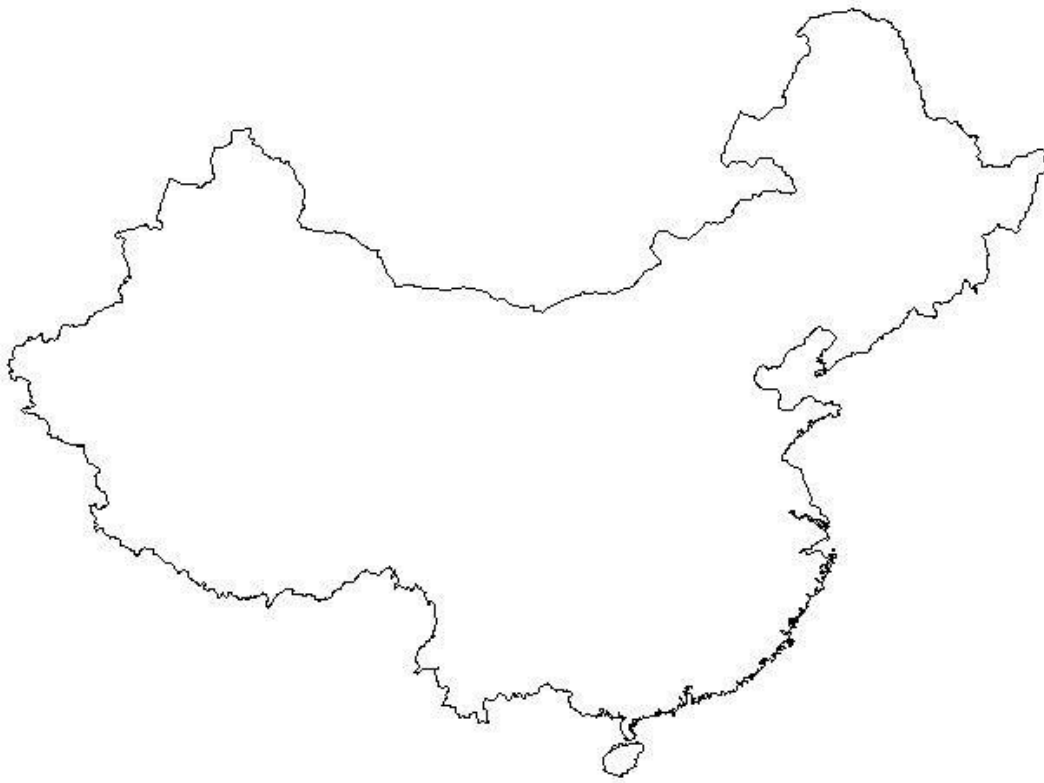


Cut out the map of china. Using the map below as a guide draw in the two rivers. Use the pictogram for water to show the fertile area between the two rivers. Use the pictogram for sun to show the sun helping grow crops. Draw some houses by the rivers to show the groups of people living by the rivers.





# The Far East: Ancient China

## Chapter 10